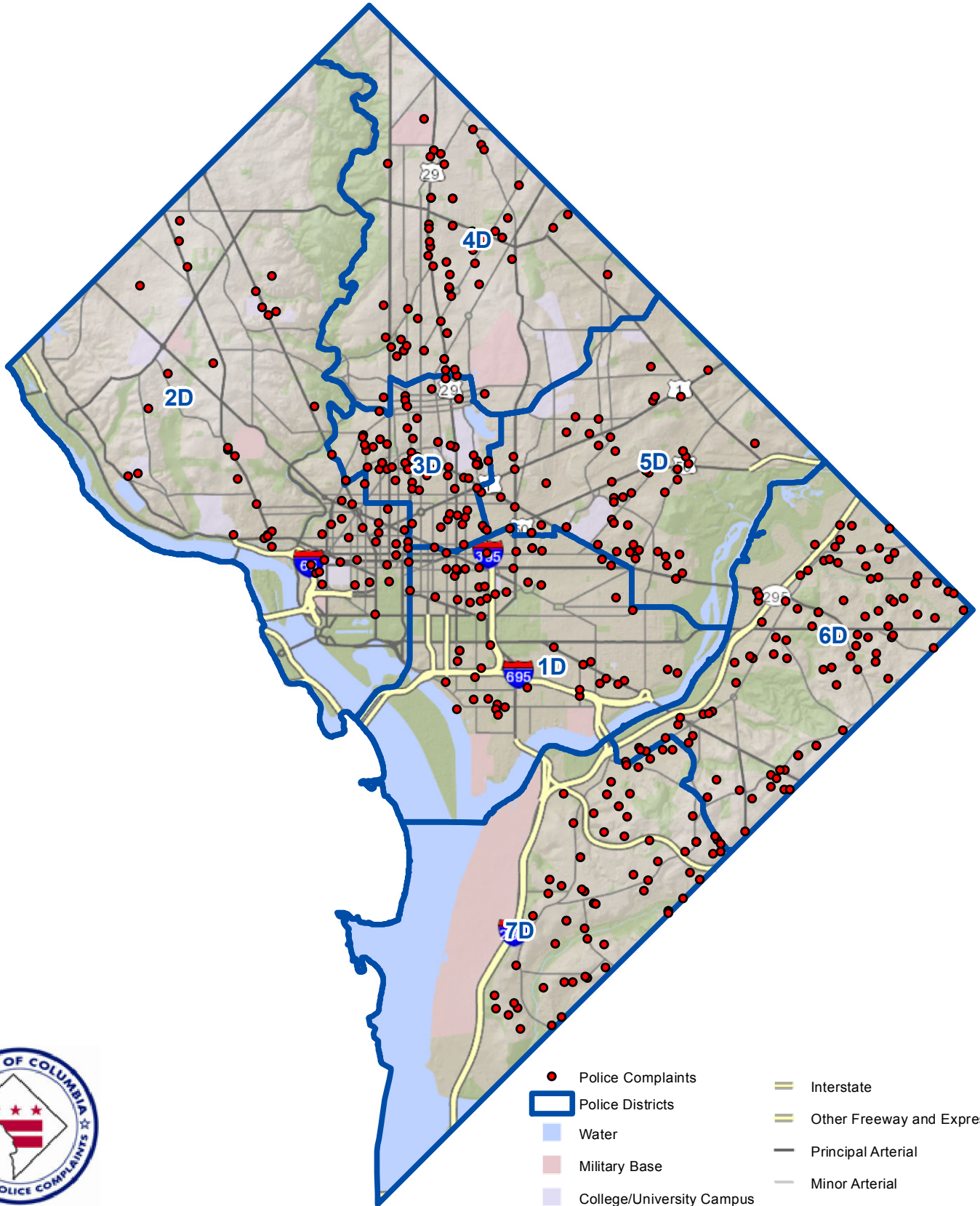





Appendix B: Police District Map

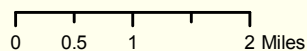


- Police Complaints
- Police Districts
- Water
- Military Base
- College/University Campus
- Interstate
- Other Freeway and Expressway
- Principal Arterial
- Minor Arterial



1 inch = 2 miles

Scale: 1:104,000



Source:
Office of Police Complaints (OPC)
Office of the Chief Technology Officer (OCTO)

Prepared by: <http://dcgis.dc.gov>

February 2012



Information on this map is for illustration only. The user acknowledges and agrees that the use of this information is at the sole risk of the user. No endorsement, liability, or responsibility for information or opinions expressed are assumed or accepted by any agency of the DC Government.