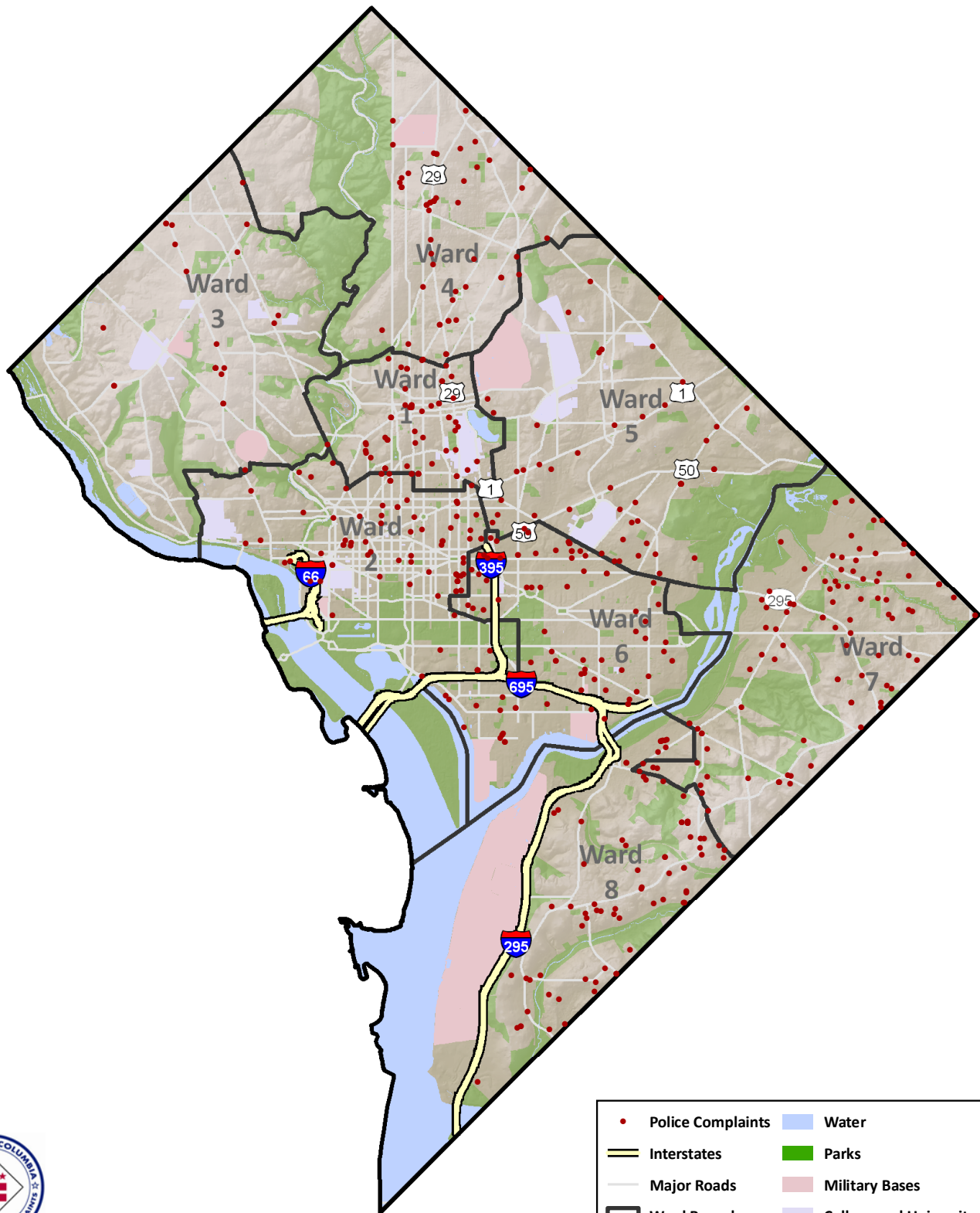





Appendix C: Ward Map

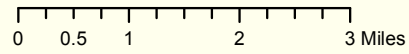


- Police Complaints
- Water
- Interstates
- Parks
- Major Roads
- Military Bases
- Ward Boundary
- College and University Campuses



1 inch = 1.7 miles

Scale: 1:110,000



Source:
Office of Police Complaints (OPC)
Office of the Chief Technology Officer (OCTO)
Prepared by: DC GIS

Date: February 25, 2010

Coordinate System:
NAD 1983 StatePlane Maryland FIPS 1900

Information on this map is for illustration only. The user acknowledges and agrees that the use of this information is at the sole risk of the user. No endorsement, liability, or responsibility for information or opinions expressed are assumed or accepted by any agency of the DC Government.